

Speed Enforcement Evaluator

Location:
Tatum Street

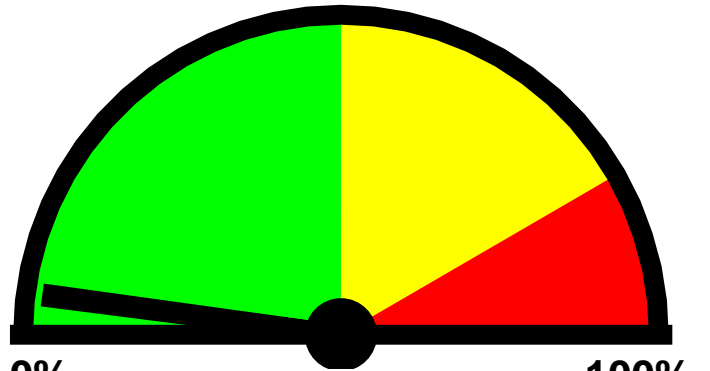
**Total Percentage of
 Enforceable Violations**

Closest Cross Street:
 Chestnut Street

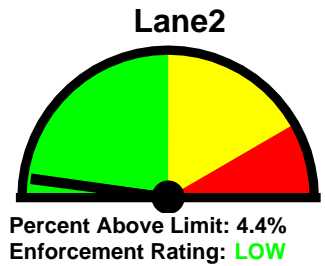
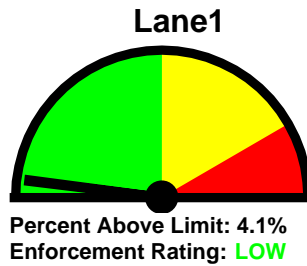
Analysis Dates:
 Tuesday, May 18, 2021
 Wednesday, May 26, 2021

Equipment Used:
 JAMAR Covert Radar

Requested By:
 Citizen Complaints



0% 100%
Posted Speed Limit: 25 MPH
Enforcement Tolerance: 10 MPH
Enforcement Limit: 36 MPH & Up
Percentage Above Limit: 4.3%
Enforcement Rating: LOW



Combined

1-5	6-10	11-15	16-20	21-25	26-30	31-35	36-40	41-45	46-50	51-55	56-60	61-65	>65
0	46	508	793	1656	2236	1084	239	37	6	1	1	1	0

85 percentile = 31

Lane1

1-5	6-10	11-15	16-20	21-25	26-30	31-35	36-40	41-45	46-50	51-55	56-60	61-65	>65
0	21	80	243	767	924	429	93	9	2	1	1	0	0

85 percentile = 31

Lane2

1-5	6-10	11-15	16-20	21-25	26-30	31-35	36-40	41-45	46-50	51-55	56-60	61-65	>65
0	25	428	550	889	1312	655	146	28	4	0	0	1	0

85 percentile = 31